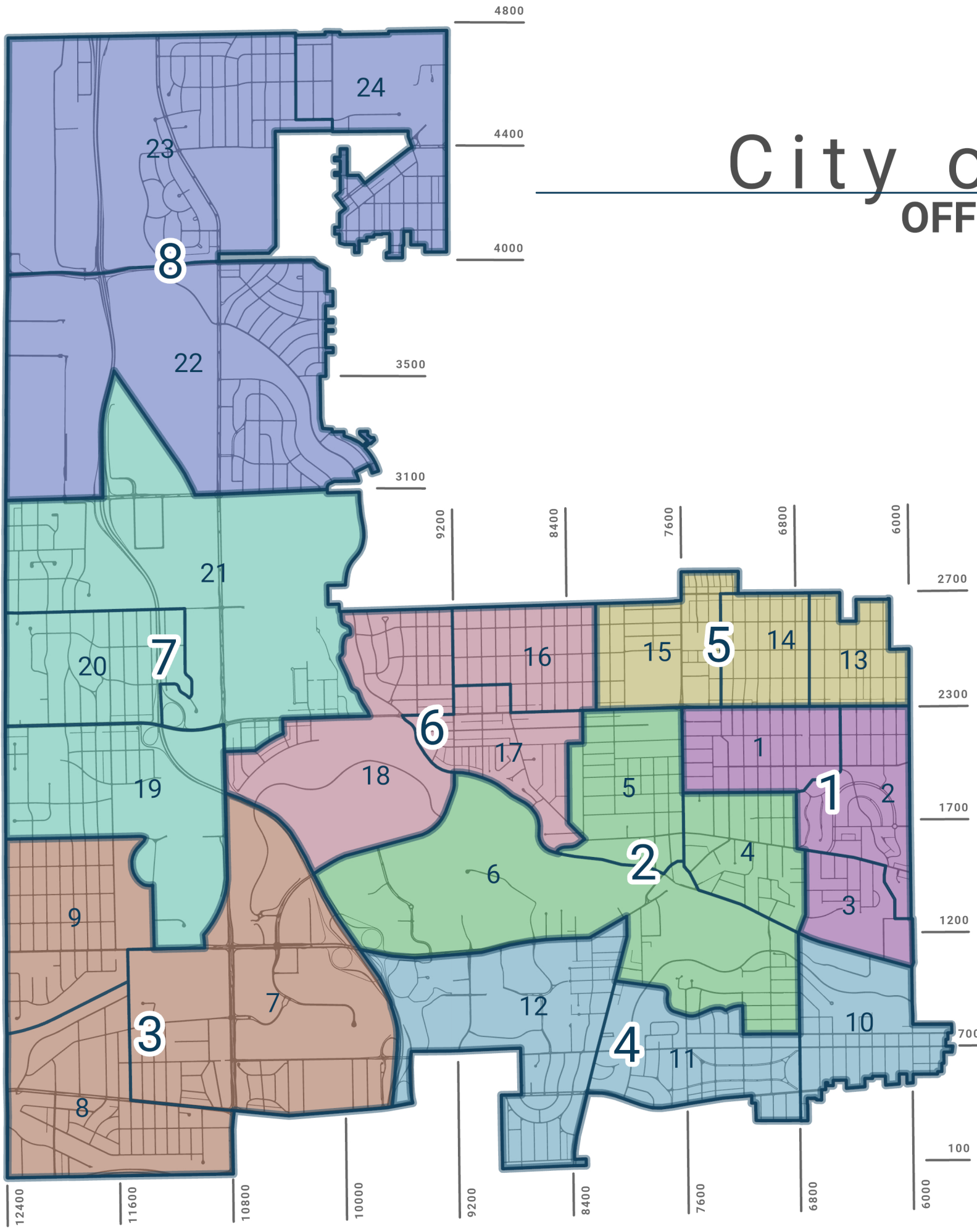











City of Wauwatosa

OFFICIAL ELECTION MAP



Aldermanic Districts Boundaries (Grouped Wards)

-  DISTRICT 1 - CONTAINS WARDS 1, 2, & 3
-  DISTRICT 2 - CONTAINS WARDS 4, 5, & 6
-  DISTRICT 3 - CONTAINS WARDS 7, 8, & 9
-  DISTRICT 4 - CONTAINS WARDS 10, 11, & 12
-  DISTRICT 5 - CONTAINS WARDS 13, 14, & 15
-  DISTRICT 6 - CONTAINS WARDS 16, 17, & 18
-  DISTRICT 7 - CONTAINS WARDS 19, 20, & 21
-  DISTRICT 8 - CONTAINS WARDS 22, 23, & 24
-  WARD BOUNDARIES

